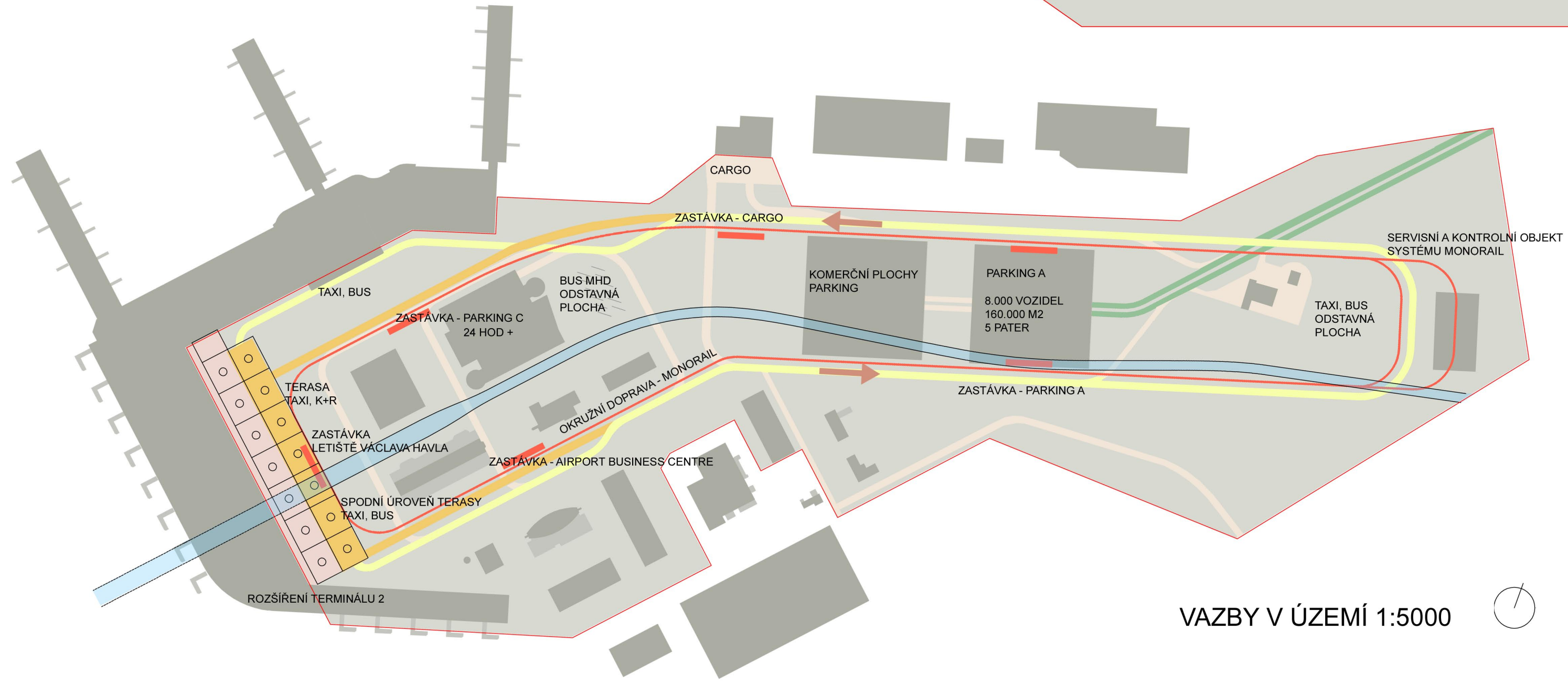
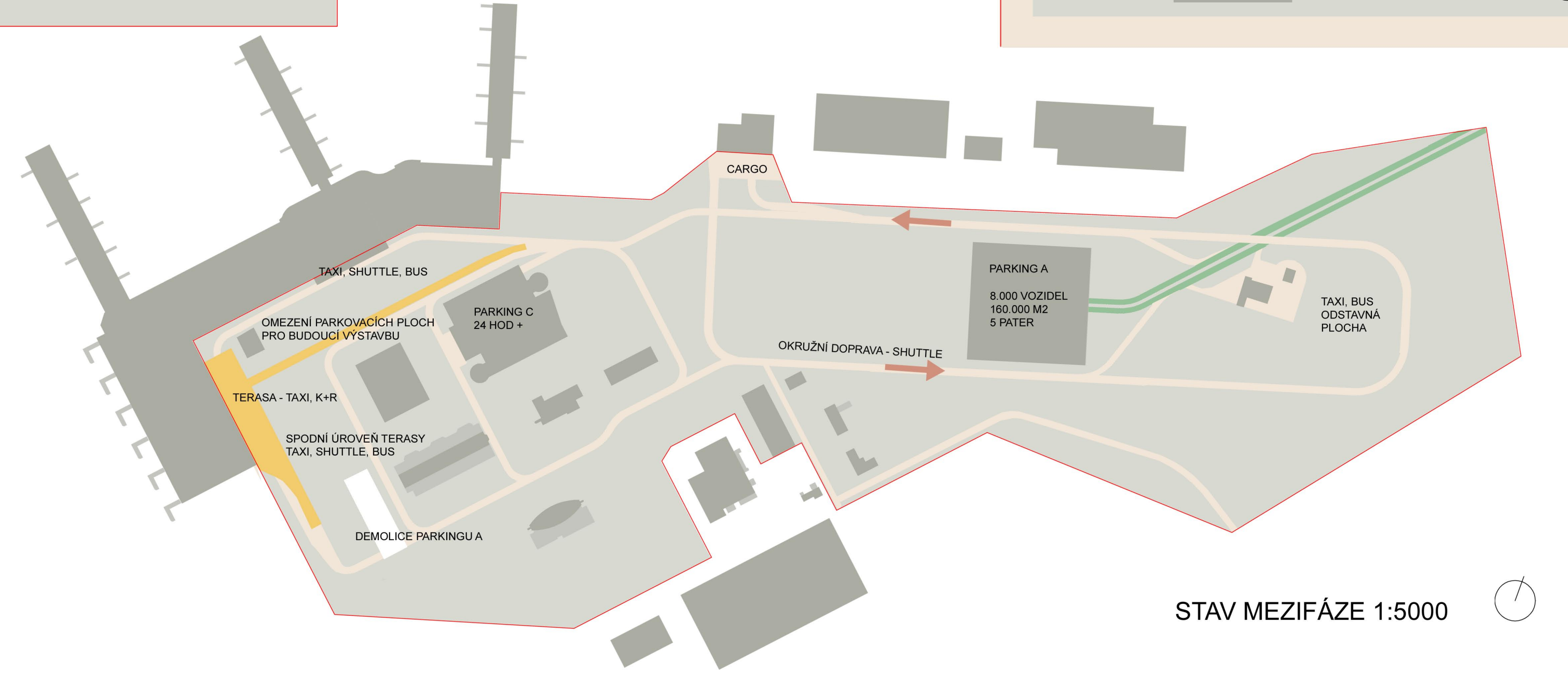




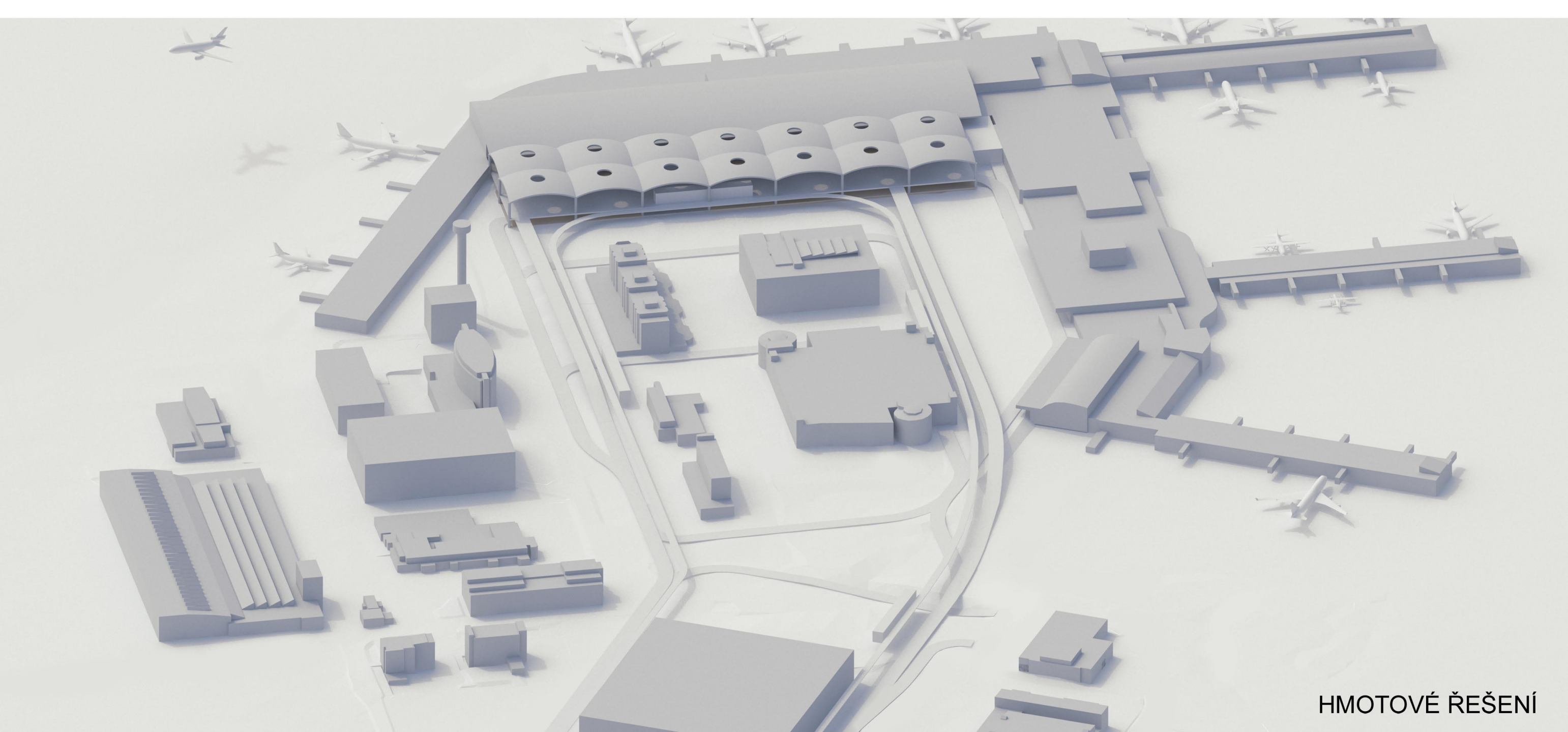
SITUACE 1:1000



VAZBY V ÚZEMÍ 1:5000



STAV MEZIFÁZE 1:5000



HMOTOVÉ ŘEŠENÍ

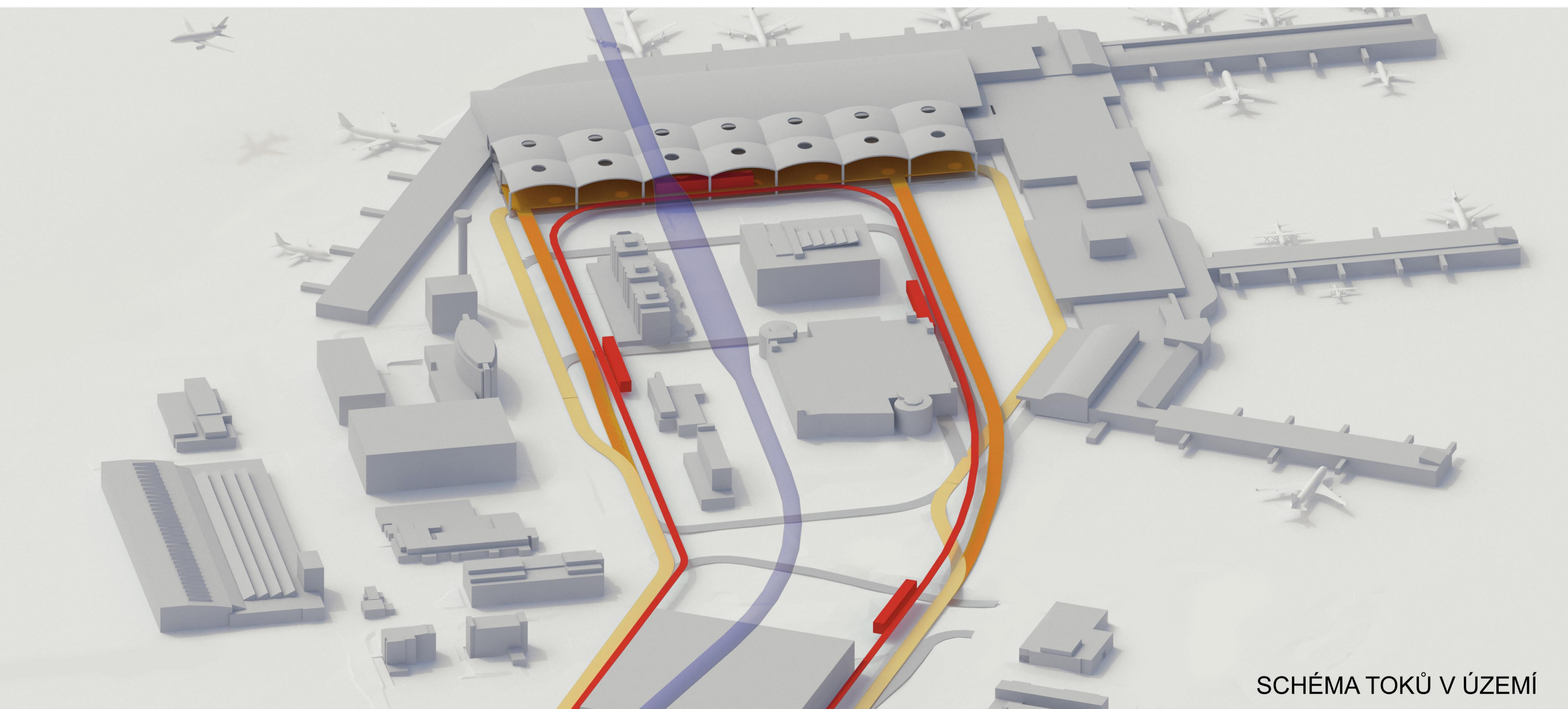



SCHÉMA TOKŮ V ÚZEMÍ

